
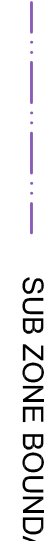



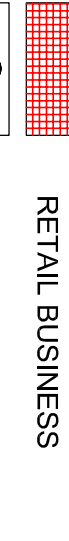
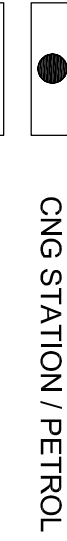



LANDUSE PLAN

LEGEND - ZONE - A (WALLED CITY)

-  ZONAL BOUNDARY
-  SUB ZONE BOUNDARY
- RESIDENTIAL**
 -  REDEVELOPMENT AREA
- COMMERCIAL**
 -  COMMUNITY CENTRE
 -  NON HIERARCHY COMMERCIAL CENTRE
 -  RETAIL BUSINESS
 -  CNG STATION / PETROL PUMP
 -  INFLUENCE ZONE


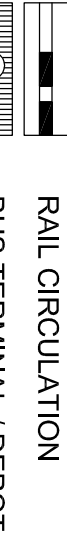
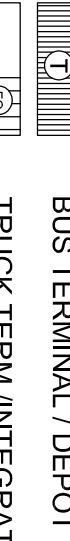
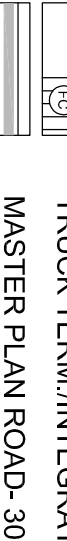


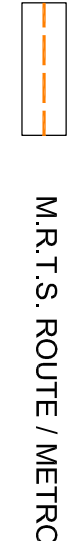
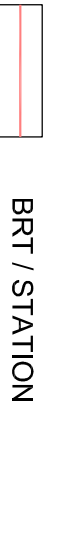


INDUSTRIAL / MANUFACTURING

-  MANUFACTURING, SERVICE, LIGHT AND REPAIR

RECREATIONAL

-  HISTORICAL MONUMENT / CONSERVATION AREA
-  NEIGHBOURHOOD PARK / OPEN SPACE


TRANSPORTATION

-  R.S.
-  RAIL TERMINAL / RAILWAY STATION
-  RAIL CIRCUULATION
-  BUS TERMINAL / DEPOT
-  TRUCK TERM./INTEGRATED FREIGHT COMPLEX
-  MASTER PLAN ROAD-30 M TO 100 M RW
-  ZONAL PLAN ROAD - 18 M TO 24 M RW
-  M.R.T.S. ROUTE / METRO STATION
-  BRT / STATION
-  PARKING

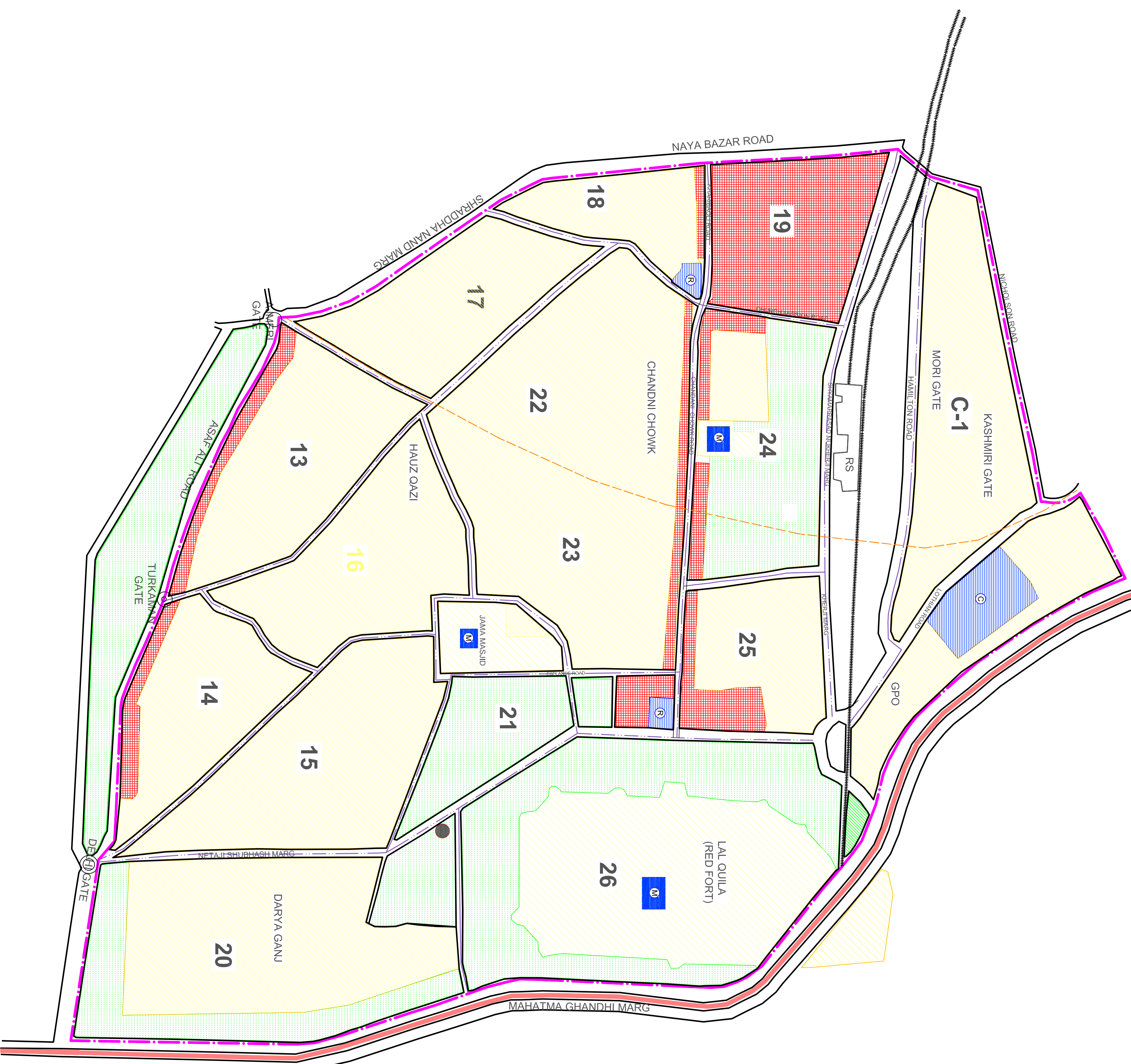
PUBLIC AND SEMI PUBLIC

-  COLLEGE
-  RELIGIOUS CENTRE

GOVERNMENT

- 

ZONE - C

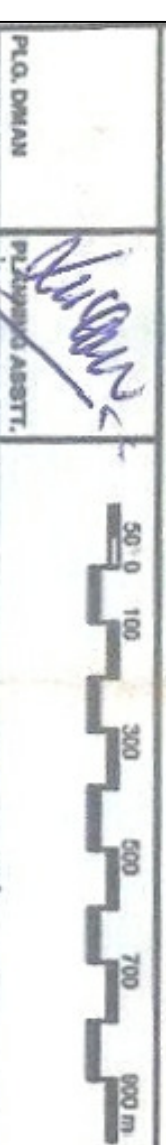


ZONE - O

NOTE:
Authenticated on behalf of Government of India
vide Infrt No. K-12011/3/Zone-B/2010-DDIB
Dated 8th June, 2010.

Sd/-
(U. VISWANADHAM)
Under Secretary to the Govt. of India
Ministry of Urban Development
Nirman Bhawan, New Delhi.

ZONAL DEVELOPMENT PLAN ZONE - 'A' (WALLED CITY)



PLD. OFFICER
DIRECTOR (P.L.A.)
By Director (P.L.A.)
DIRECTOR (P.L.A.)
ADJL. COMM. (P.L.A.)-1