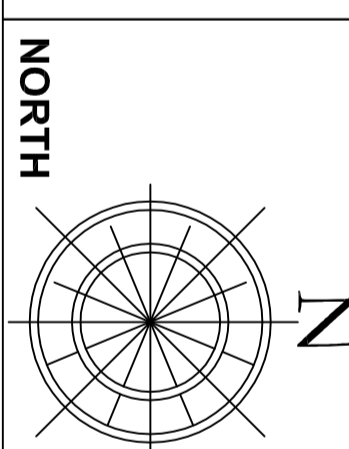
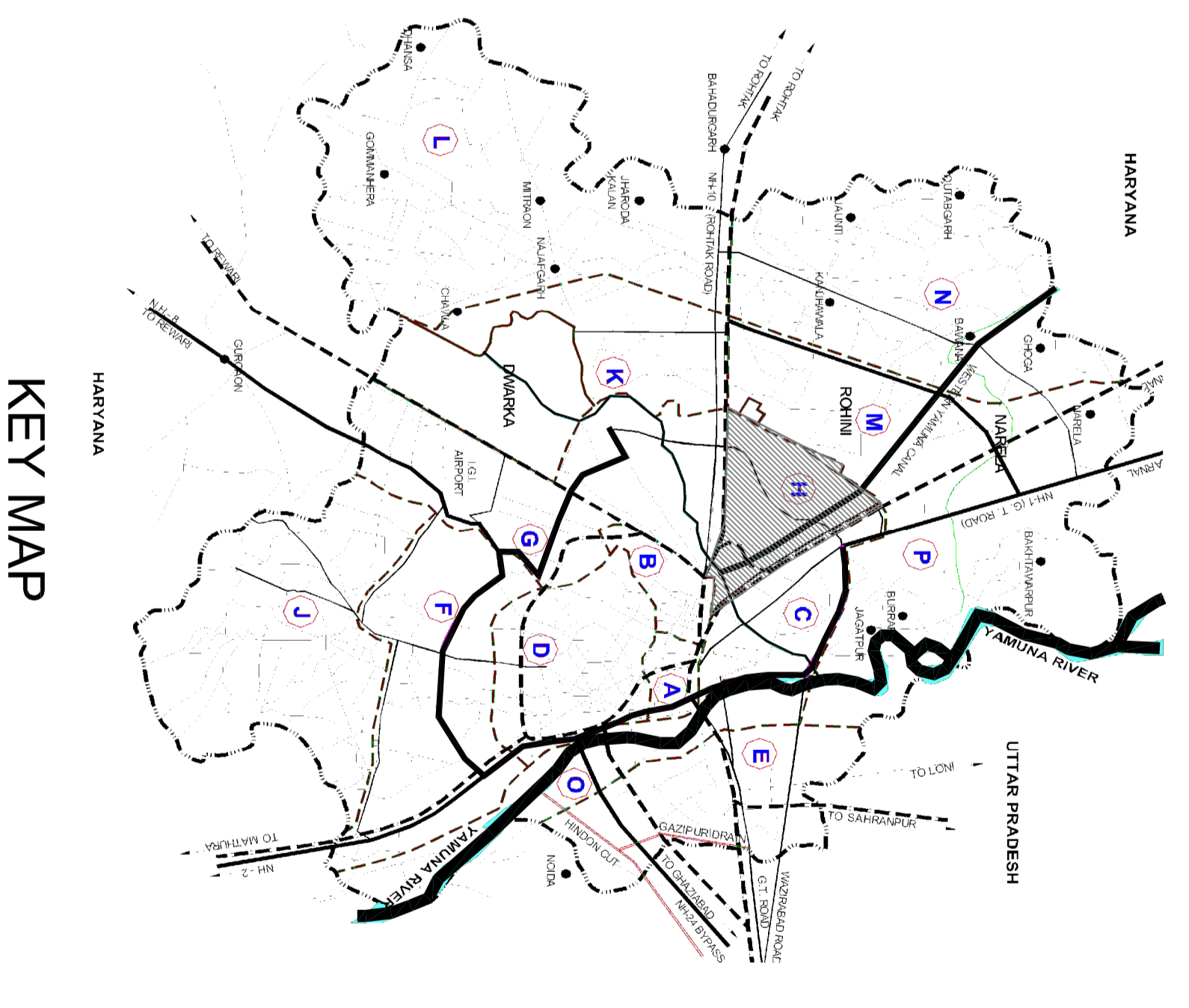
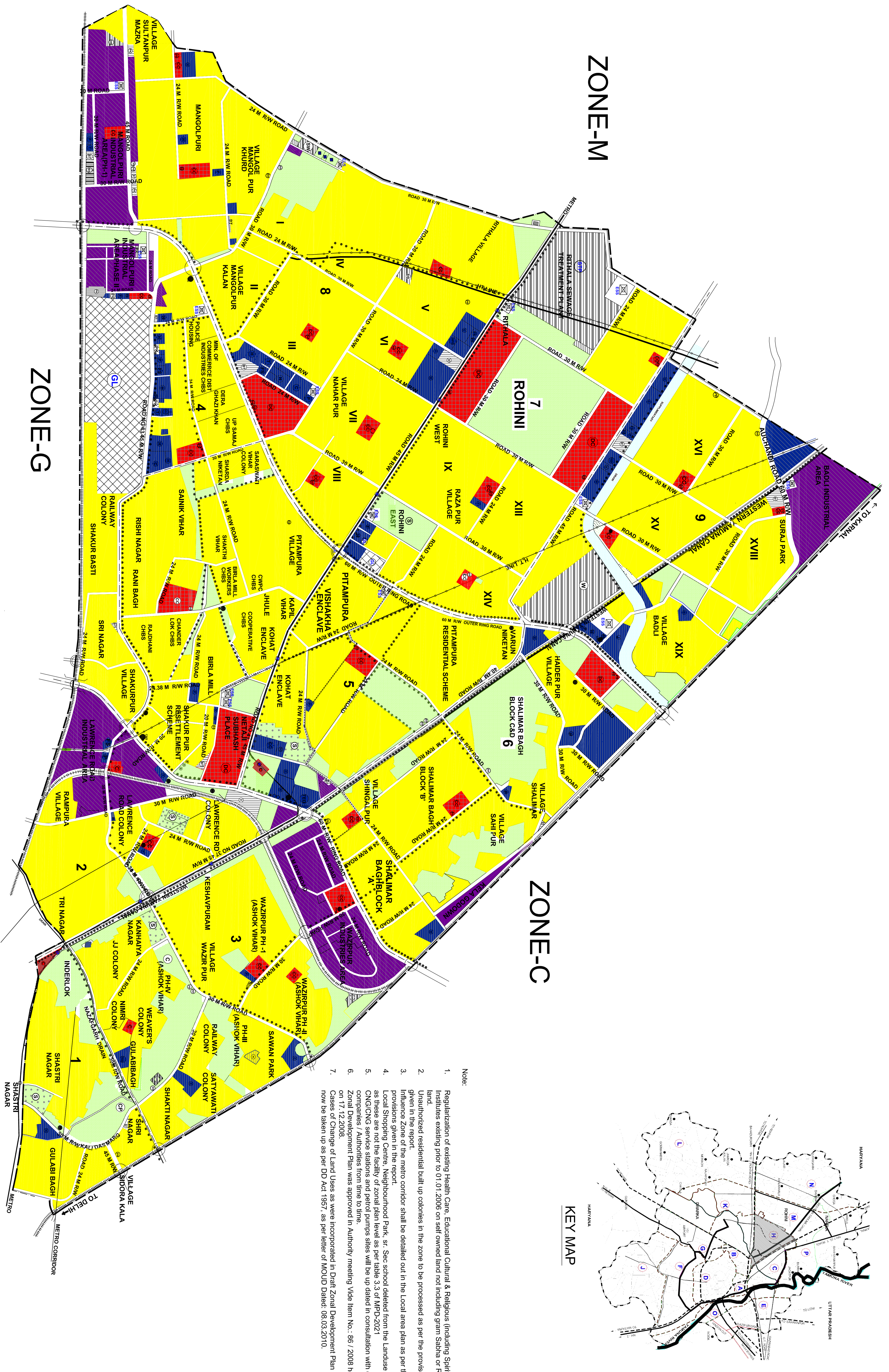




# ZONAL DEVELOPMENT PLAN OF ZONE-H (NORTH WEST DELHI-I) AREA DEVELOPMENT PLANNING - I, DELHI DEVELOPMENT AUTHORITY



SCALE: 1:10000  
DATE: MARCH 2010  
DRAWING NO.:



- Note:
1. Regularization of existing Health Care, Educational Cultural & Religious (including Spina) Institutes existing prior to 01.01.2006 on self owned land not including gram Sabha or Ridge land.
  2. Unauthorized residential built up colonies in the zone to be processed as per the provisions given in the report.
  3. Influence Zone of the metro corridor shall be detailed out in the Local area plan as per the provisions given in the report.
  4. Local Shopping Centre, Neighbourhood Park, sr. Sec school deleted from the Landuse plan as these are not the facility of zonal plan level as per table 3.3 of MDP-2021
  5. ONGONG service stations and petrol pumps sites will be up dated in consultation with oil companies / Authorities from time to time.
  6. Cases of Change of Land Uses as were incorporated in Draft Zonal Development Plan shall now be taken up as per DD Act 1957, as per letter of MOUD Dated: 08.03.2010.
  - 7.

## ZONAL DEVELOPMENT PLAN, ZONE-H

### LEGEND

- 1.0 RESIDENTIAL**  
(FACILITIES AT NEIGHBOURHOOD LEVEL)  
RD RESIDENTIAL AREA
- 2.0 COMMERCIAL**  
DISTRICT CENTRE  
COMMUNITY CENTRE  
COMMERCIAL  
PETROL PUMP/SERVICE STN./PROP. (EXIST.)
- 3.0 INDUSTRIAL**  
MANUFACTURING SERVICE AND REPAIR INDUSTRY  
**4.0 RECREATIONAL**  
DISTRICT PARK  
DISTRICT MULTIPURPOSE GROUND  
DISTRICT MULTIPURPOSE GROUND  
CHILDREN PARK
- 5.0 TRANSPORTATION**  
BUS DEPOT  
BUS TERMINAL  
RAILWAY STATION / YARD  
METRO STATION  
RAIL CIRCULATION  
MRTS CIRCULATION  
ROAD CIRCULATION  
CYCLE TRACK  
GRADE SEPARATORS / FLYOVER  
PARKING
- 6.0 UTILITY**  
WATER TREATMENT PLANT ETC.)  
SEWERAGE TREATMENT PLANT ETC.)  
SEWERAGE PUMPING STATION  
COMMON EFFLUENT TREATMENT PLANT  
SOLID WASTE/SANITARY LANDFILL ETC.)  
DRAIN  
CANAL  
HIGH TENSION LINE  
E S 9220 / 66 KV  
**7.0 GOVERNMENT**  
GOVERNMENT OFFICE / COURTS  
GOVERNMENT LAND (USE UNDETERMINED)
- 8.0 PUBLIC AND SEMI PUBLIC FACILITIES**  
HOSPITAL  
VOCATIONAL TRAINING CENTRE  
TECHNICAL EDUCATION/COLLEGE  
CREATION GROUND  
BURIAL GROUND/CEMETRY  
HEAD POST OFFICE & ADMINISTRATION OFFICE  
POLICE STATION  
FIRE STATION  
TRANSMISSION SITE / CENTRE  
JAL  
CULTURAL COMPLEX  
TELE PHONE EXCHANGE  
SPORTS FACILITY / COMPLEX/STADIUM / SPORTS CENTRE
- BOUNDARIES / AREAS**  
ZONAL BOUNDARY  
SUB-ZONAL BOUNDARY

**AUTHENTICATED ON BEHALF OF  
GOVERNMENT OF INDIA VIDE LETTER NO.  
K-12011 / 3 / Zone - H (NORTH WEST DELHI-I) /  
2010-DDIB DATED 4th JUNE, 2010.**

ANITA MADAN  
PLG ASSTT.  
S.P. SHARMA  
ASSISTANT DIRECTOR

I.P. PARAYTE  
JT. DIRECTOR  
R.K. JAIN  
DIRECTOR